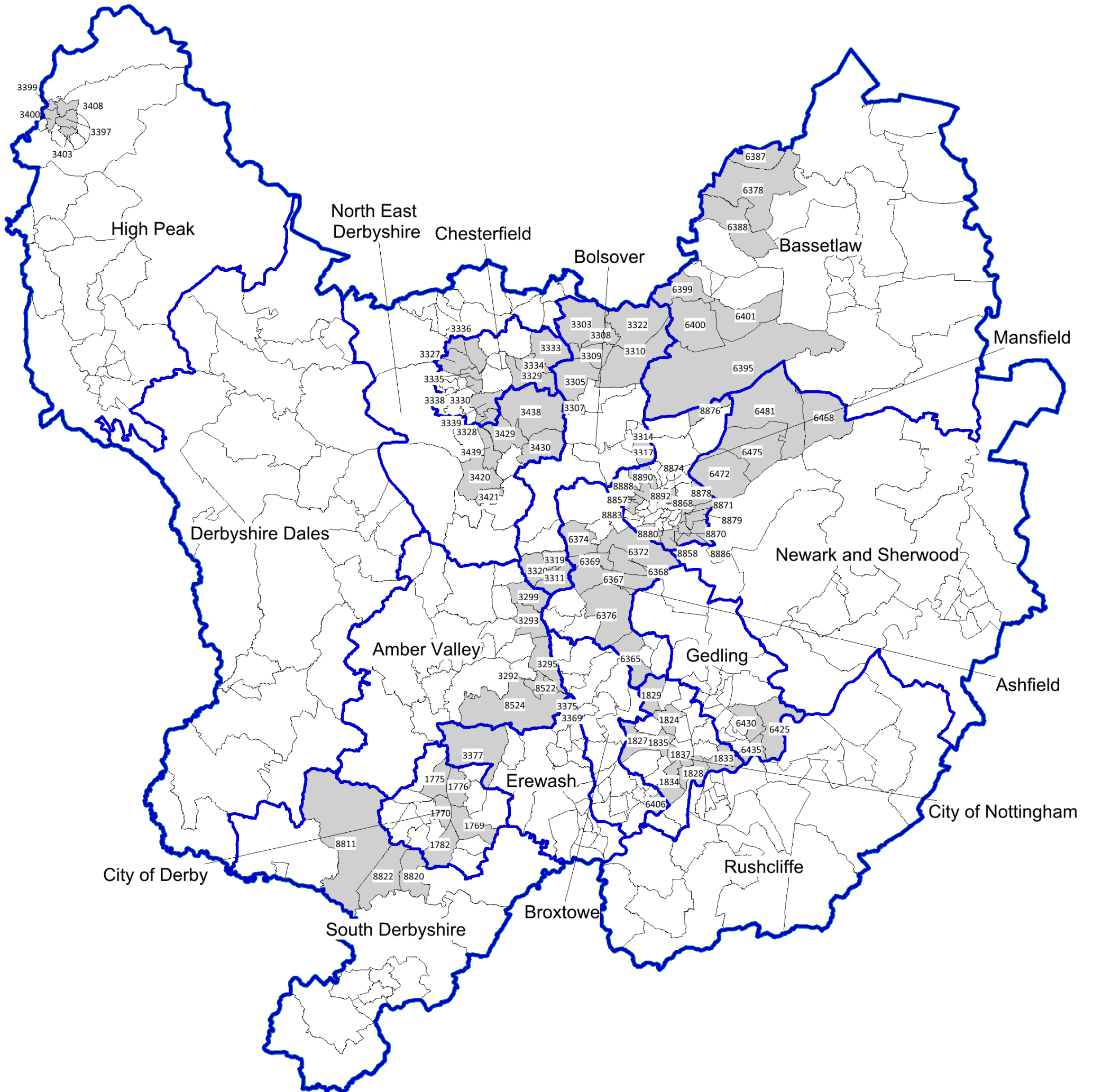






Final D2N2 Assisted Areas Map
 Coverage by Ward For D2N2 LEP Area
 30th April 2014



© Crown copyright and database rights [2014].
 Ordnance Survey [100023251].
 You are not permitted to copy, sub-licence,
 distribute or sell any of this data to third parties
 in any form.
 PUBLIC: Mapped by Policy & Research,
 Derbyshire County Council,
 BIS_Assisted_Areas_Map_Final_2014-04-30_v.1.0

-  D2N2 Boundary
-  Ward Boundaries
-  Local Authority Boundaries
-  BIS Final Assisted Areas 30th April 2014

Ward Name	District	ID
Alvaston Ward	Derby	1769
Arboretum Ward	Derby	1770
Darley Ward	Derby	1775
Derwent Ward	Derby	1776
Sinfin Ward	Derby	1782
Heanor West Ward	Amber Valley	3292
Ironville and Riddings Ward	Amber Valley	3293
Langley Mill and Aldercar Ward	Amber Valley	3295
Somercotes Ward	Amber Valley	3299
Heanor East Ward	Amber Valley	8522
Shipley Park, Horsley and Horsley Woodhouse Ward	Amber Valley	8524
Barlborough Ward	Bolsover	3303
Bolsover North West Ward	Bolsover	3305
Bolsover West Ward	Bolsover	3307
Clowne North Ward	Bolsover	3308
Clowne South Ward	Bolsover	3309
Elmton-with-Creswell Ward	Bolsover	3310
Pinxton Ward	Bolsover	3311
Shirebrook East Ward	Bolsover	3314
Shirebrook South East Ward	Bolsover	3317
South Normanton East Ward	Bolsover	3319
South Normanton West Ward	Bolsover	3320
Whitwell Ward	Bolsover	3322
Dunston Ward	Chesterfield	3327
Hasland Ward	Chesterfield	3328
Hollingwood and Inkersall Ward	Chesterfield	3329
Holmebrook Ward	Chesterfield	3330
Lowgates and Woodthorpe Ward	Chesterfield	3333
Middlecroft and Poolsbrook Ward	Chesterfield	3334
Moor Ward	Chesterfield	3335
Old Whittington Ward	Chesterfield	3336
St. Helen's Ward	Chesterfield	3338
St. Leonard's Ward	Chesterfield	3339
Cotmanhay Ward	Erewash	3369
Ilkeston North Ward	Erewash	3375
Little Eaton and Breadsall Ward	Erewash	3377
Dinting Ward	High Peak	3397
Hadfield North Ward	High Peak	3399
Hadfield South Ward	High Peak	3400
Howard Town Ward	High Peak	3403
Padfield Ward	High Peak	3408
Clay Cross North Ward	North East Derbyshire	3420
Clay Cross South Ward	North East Derbyshire	3421
Grassmoor Ward	North East Derbyshire	3429
Holmewood and Heath Ward	North East Derbyshire	3430
Sutton Ward	North East Derbyshire	3438
Tupton Ward	North East Derbyshire	3439
Etwall Ward	South Derbyshire	8811
Stenson Ward	South Derbyshire	8820
Willington and Findern Ward	South Derbyshire	8822

Ward Name	District	ID
Basford Ward	Nottingham	1824
Bilborough Ward	Nottingham	1827
Bridge Ward	Nottingham	1828
Bulwell Ward	Nottingham	1829
Dales Ward	Nottingham	1833
Dunkirk and Lenton Ward	Nottingham	1834
Leen Valley Ward	Nottingham	1835
Radford and Park Ward	Nottingham	1837
Hucknall West Ward	Ashfield	6365
Kirkby in Ashfield Central Ward	Ashfield	6367
Kirkby in Ashfield East Ward	Ashfield	6368
Kirkby in Ashfield West Ward	Ashfield	6369
Sutton in Ashfield East Ward	Ashfield	6372
Sutton in Ashfield West Ward	Ashfield	6374
Woodhouse Ward	Ashfield	6376
Blyth Ward	Bassetlaw	6378
Harworth Ward	Bassetlaw	6387
Langold Ward	Bassetlaw	6388
Welbeck Ward	Bassetlaw	6395
Worksop North West Ward	Bassetlaw	6399
Worksop South Ward	Bassetlaw	6400
Worksop South East Ward	Bassetlaw	6401
Beeston Rylands Ward	Broxtowe	6406
Burton Joyce and Stoke Bardolph Ward	Gedling	6425
Gedling Ward	Gedling	6430
Netherfield and Colwick Ward	Gedling	6435
Abbott Ward	Mansfield	8857
Berry Hill Ward	Mansfield	8858
Kingsway Ward	Mansfield	8868
Lindhurst Ward	Mansfield	8870
Ling Forest Ward	Mansfield	8871
Maun Valley Ward	Mansfield	8874
Netherfield Ward	Mansfield	8876
Newlands Ward	Mansfield	8878
Oak Tree Ward	Mansfield	8879
Oakham Ward	Mansfield	8880
Penniment Ward	Mansfield	8883
Ransom Ward	Mansfield	8886
Sherwood Ward	Mansfield	8888
Woodhouse Ward	Mansfield	8890
Yeoman Hill Ward	Mansfield	8892
Boughton Ward	Newark and Sherwood	6468
Clipstone Ward	Newark and Sherwood	6472
Edwinstowe Ward	Newark and Sherwood	6475
Ollerton Ward	Newark and Sherwood	6481